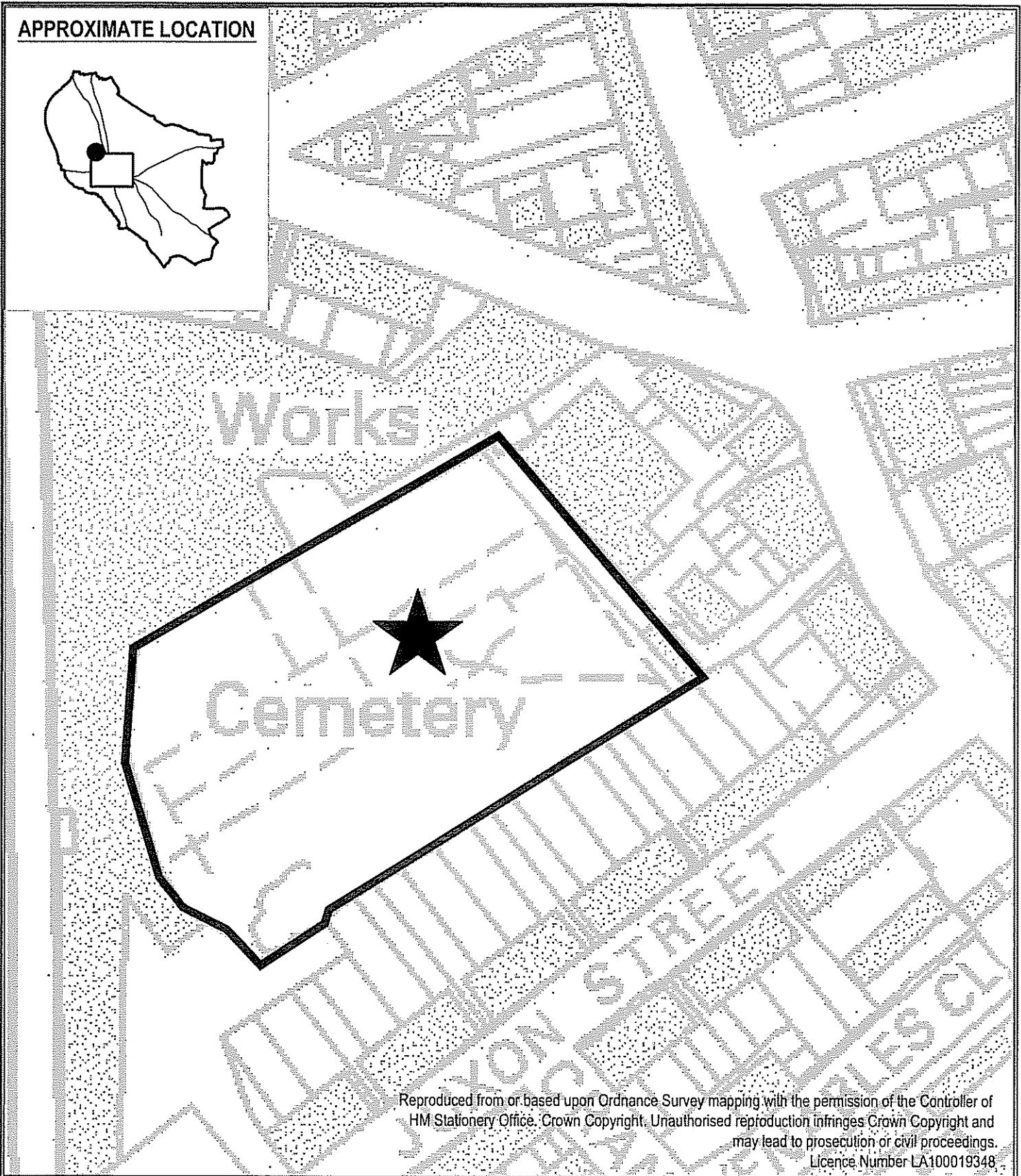
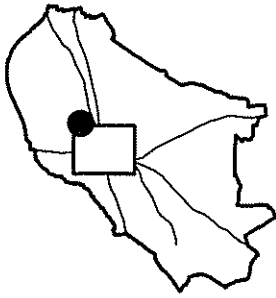



APPROXIMATE LOCATION

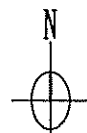


Reproduced from or based upon Ordnance Survey mapping with the permission of the Controller of HM Stationery Office. Crown Copyright. Unauthorised reproduction infringes Crown Copyright and may lead to prosecution or civil proceedings. Licence Number LA100019348

MOD 403

Addition to Policy HE.10 St Sepulchre's Cemetery - Important Parks and Gardens

 Historic Park or Garden

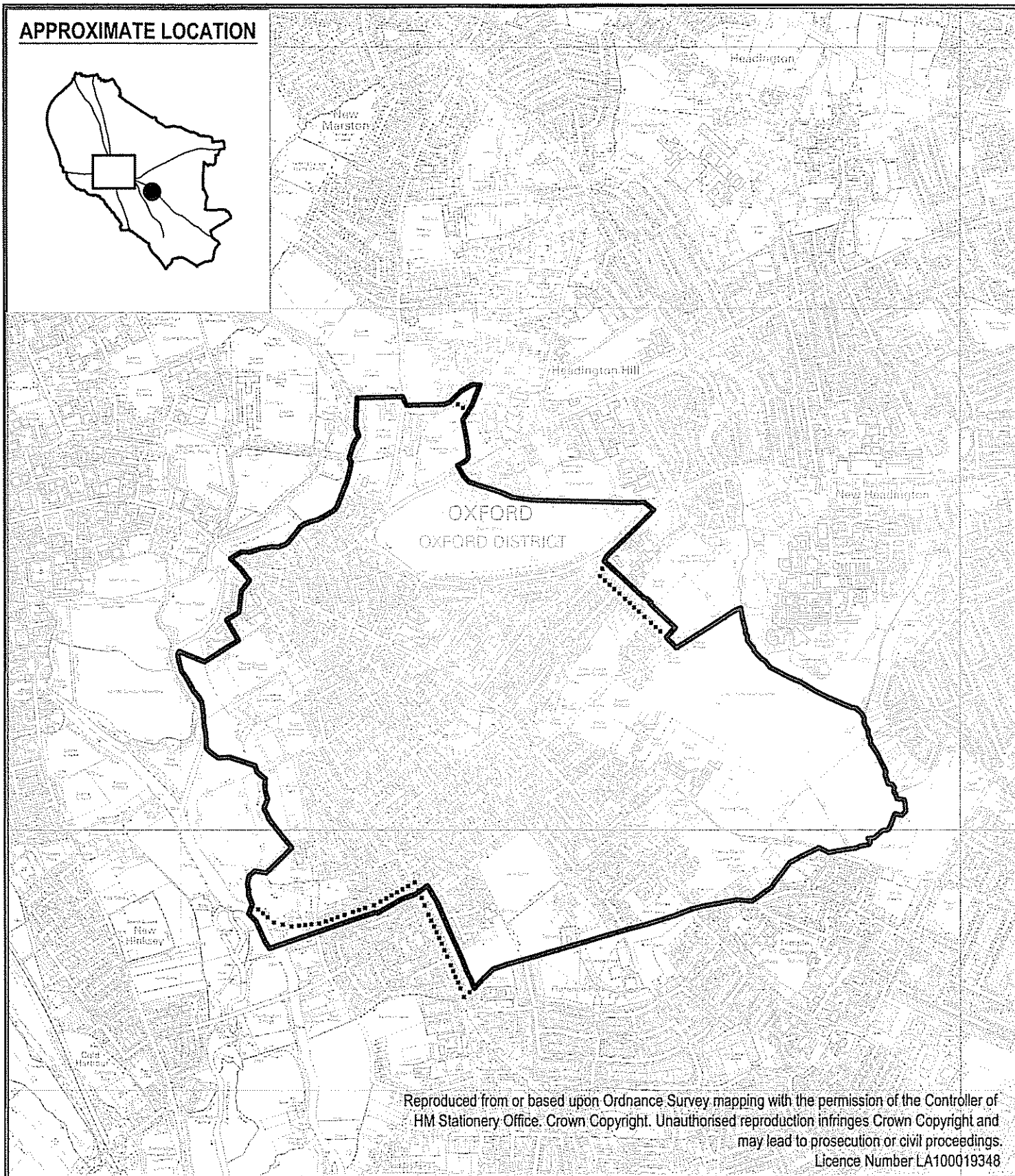
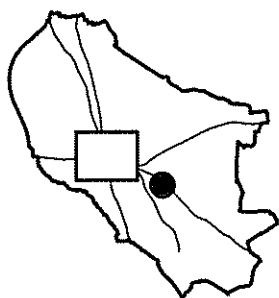


1:1250



PROPOSED MODIFICATIONS
JUNE 2005


APPROXIMATE LOCATION




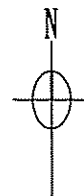
Reproduced from or based upon Ordnance Survey mapping with the permission of the Controller of HM Stationery Office. Crown Copyright. Unauthorised reproduction infringes Crown Copyright and may lead to prosecution or civil proceedings. Licence Number LA100019348

MOD 405

Amendment to Policy HS.19 - Houses in Multiple Occupation - Correction to HMO Registration Area

 Boundary of HMO Area

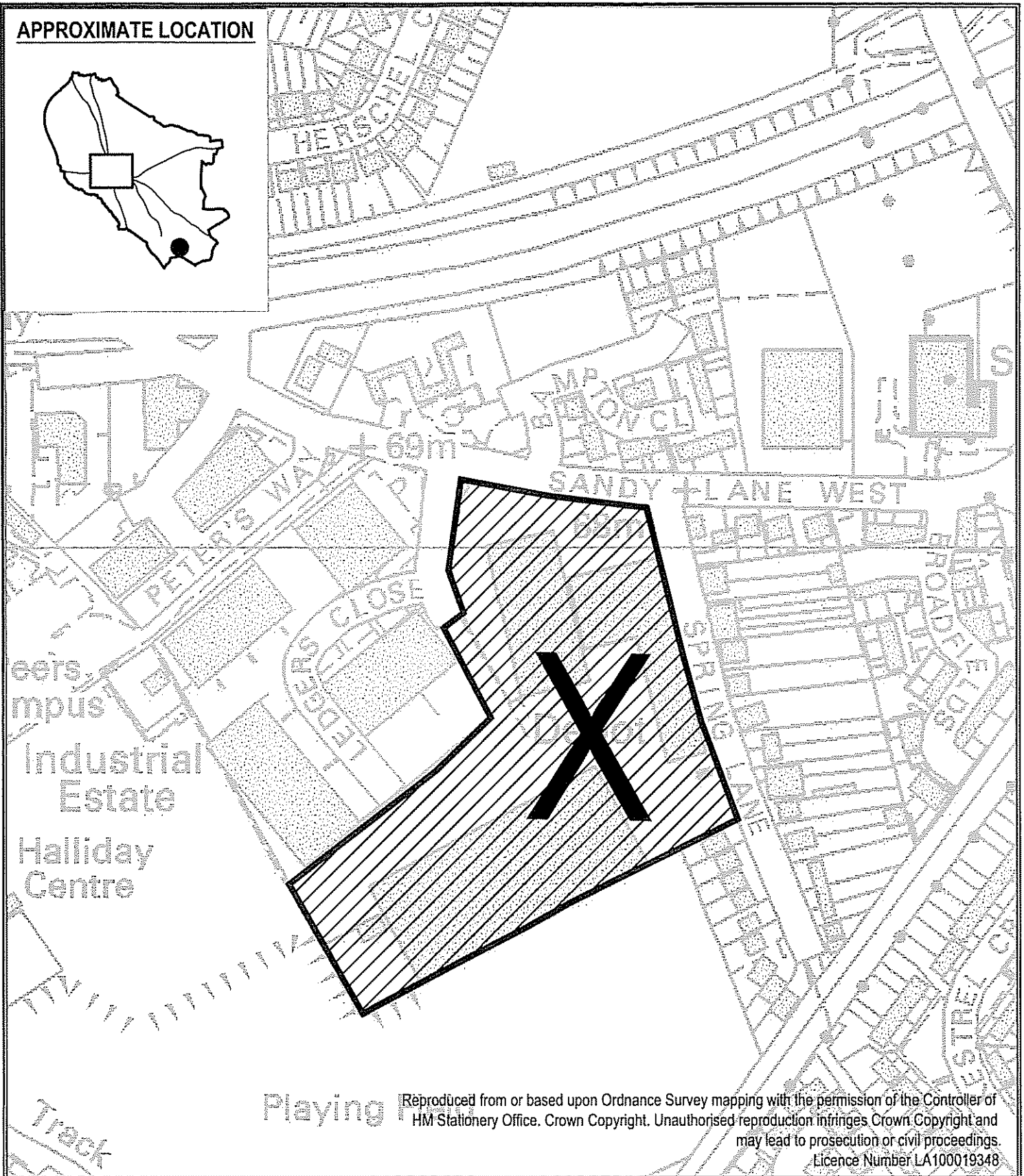
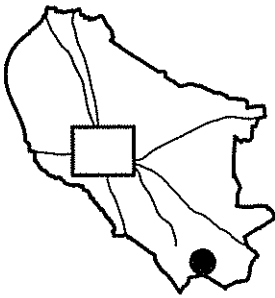
 Previous Boundary Shown



1:20,000

PROPOSED MODIFICATIONS
JUNE 2005

APPROXIMATE LOCATION



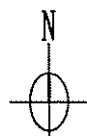
Playing Track

Reproduced from or based upon Ordnance Survey mapping with the permission of the Controller of HM Stationery Office. Crown Copyright. Unauthorised reproduction infringes Crown Copyright and may lead to prosecution or civil proceedings. Licence Number LA100019348

MOD 407

Deletion of Policy EC.2 Employment - Sandy Lane West

 Delete Key Employment Site designation

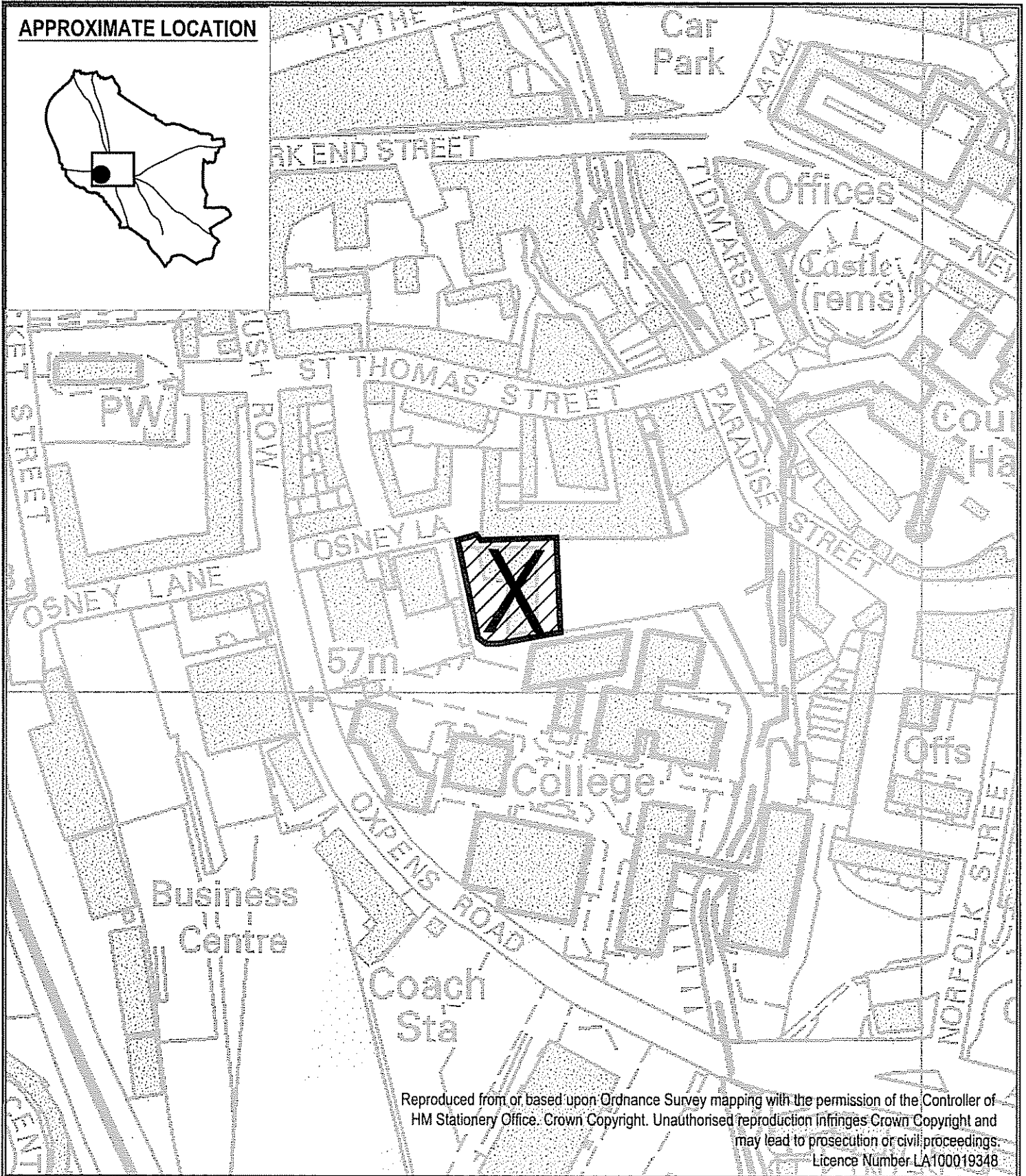
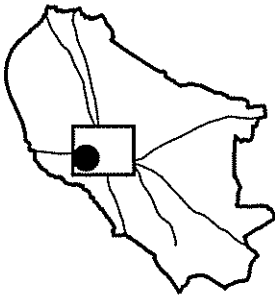


1:2500



PROPOSED MODIFICATIONS
JUNE 2005

APPROXIMATE LOCATION

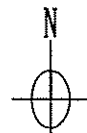


Reproduced from or based upon Ordnance Survey mapping with the permission of the Controller of HM Stationery Office. Crown Copyright. Unauthorised reproduction infringes Crown Copyright and may lead to prosecution or civil proceedings. Licence Number LA100019348

MOD 408

Deletion of Policy EC.2 Employment - Osney Warehouse

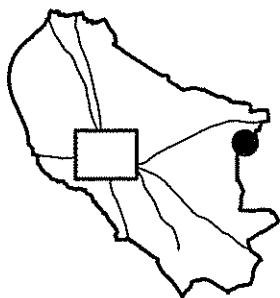
 Delete Key Employment Site designation



1:2500



APPROXIMATE LOCATION



Risinghurst



Reproduced from or based upon Ordnance Survey mapping with the permission of the Controller of HM Stationery Office. Crown Copyright. Unauthorised reproduction infringes Crown Copyright and may lead to prosecution or civil proceedings. Licence Number LA100019348

MOD 409

**Amendment to Policies SR.2 & SR.8 Protection of Open Air Sports Facilities
Protection of Allotments - Richards Way / Netherwood Road**

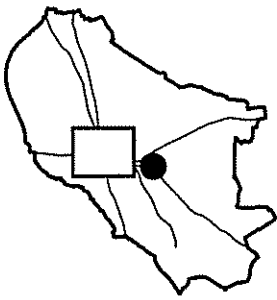
 Delete reference to SR.2; site remains designated under SR.8



1:2500



APPROXIMATE LOCATION



OXFORD

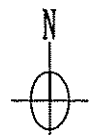


Reproduced from or based upon Ordnance Survey mapping with the permission of the Controller of HM Stationery Office. Crown Copyright. Unauthorised reproduction infringes Crown Copyright and may lead to prosecution or civil proceedings. Licence Number LA100019348

MOD 410

Addition to Policy SR.2 East Oxford All-Weather Pitch, Union Street -
Protection of Open Air Sports Facilities

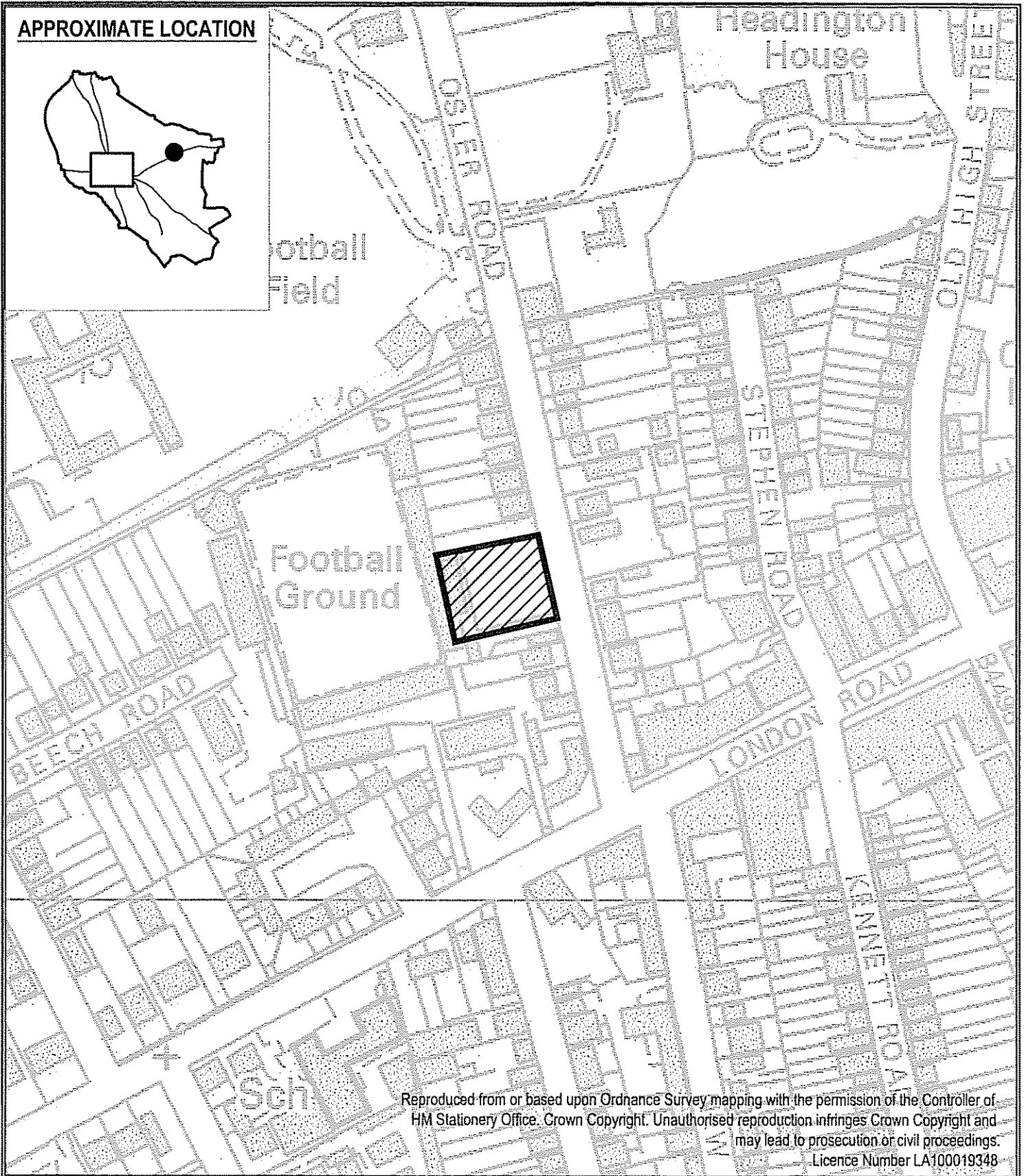
 Add SR.2 designation to the East Oxford All-Weather Pitch



1:2500




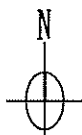
PROPOSED MODIFICATIONS
JUNE 2005



MOD 411

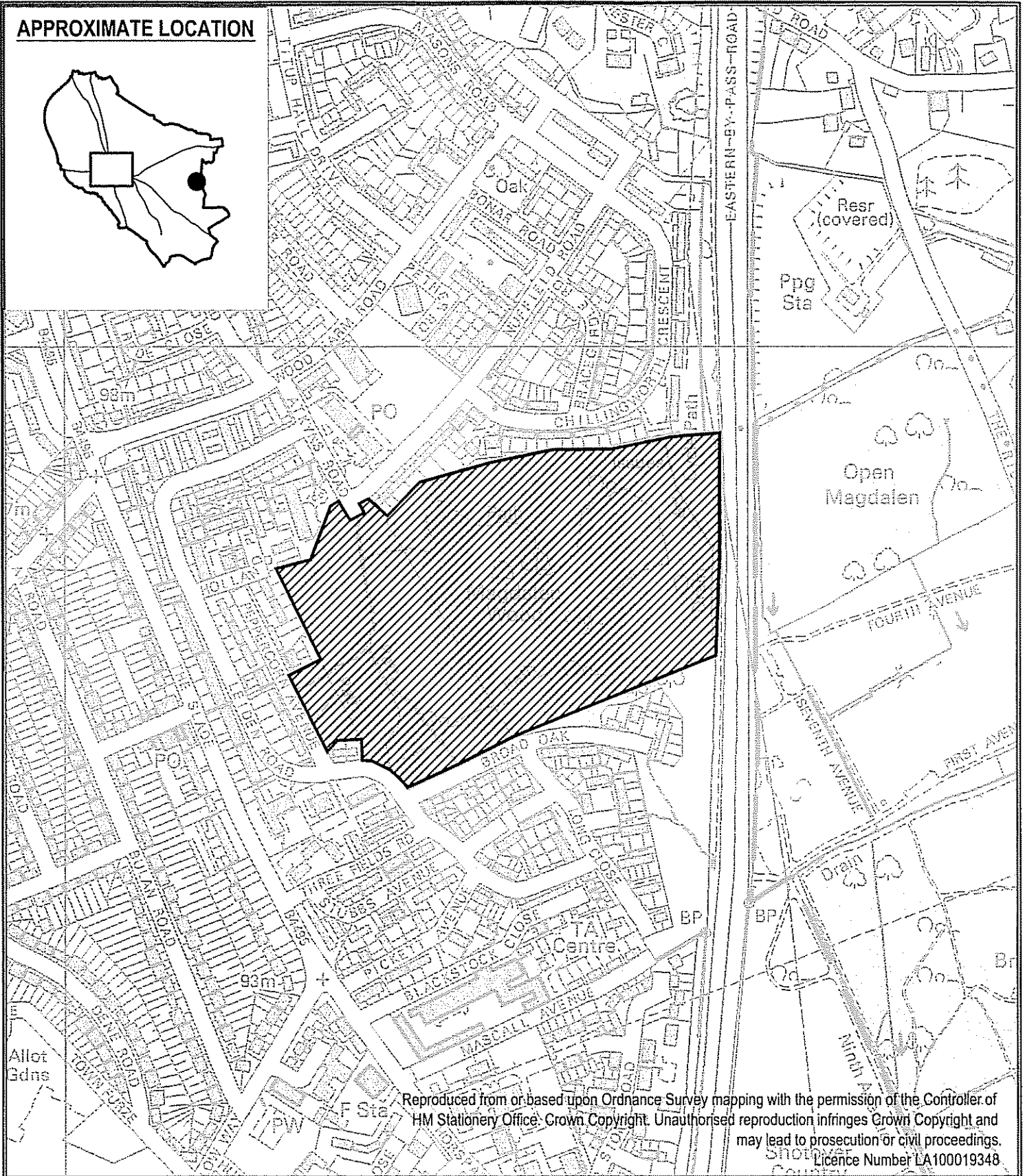
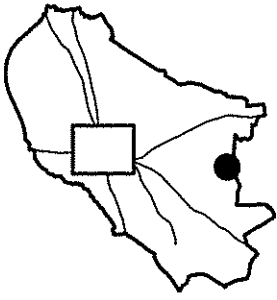
Addition to Policy SR.2 Headington Bows Club, Osler Road - Protection of OpenAir Sports Facilities

 Add SR.2 designation to the Headington Bows Club



1:2500

APPROXIMATE LOCATION

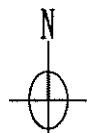


Reproduced from or based upon Ordnance Survey mapping with the permission of the Controller of HM Stationery Office. Crown Copyright. Unauthorised reproduction infringes Crown Copyright and may lead to prosecution or civil proceedings. Licence Number LA100019348

MOD 412

Addition to Policy SR.5 Magdalen Wood - Protection of Public Open Space

 Add SR.5 designation to Magdalen Wood

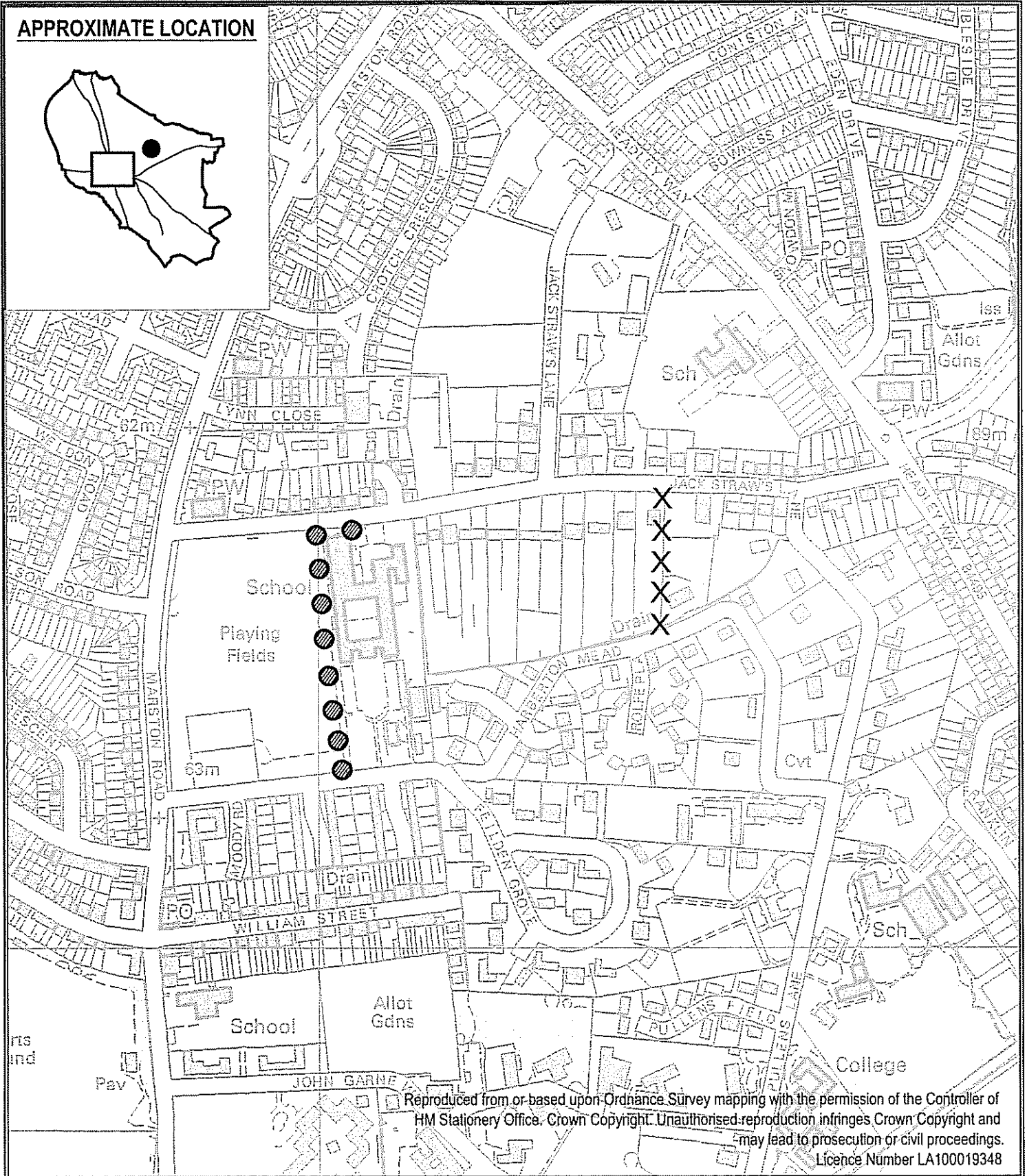
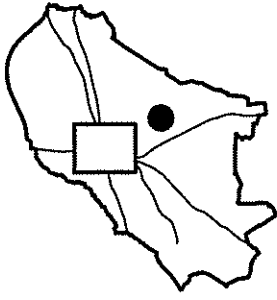


1:5000



PROPOSED MODIFICATIONS
JUNE 2005



APPROXIMATE LOCATION

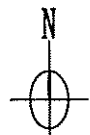


Reproduced from or based upon Ordnance Survey mapping with the permission of the Controller of HM Stationery Office. Crown Copyright. Unauthorised reproduction infringes Crown Copyright and may lead to prosecution or civil proceedings. Licence Number LA100019348

MOD 414

Amendment to Policy SR.10c Jack Straw's Lane & Harberton Mead - Creation of Footpaths and Bridleways

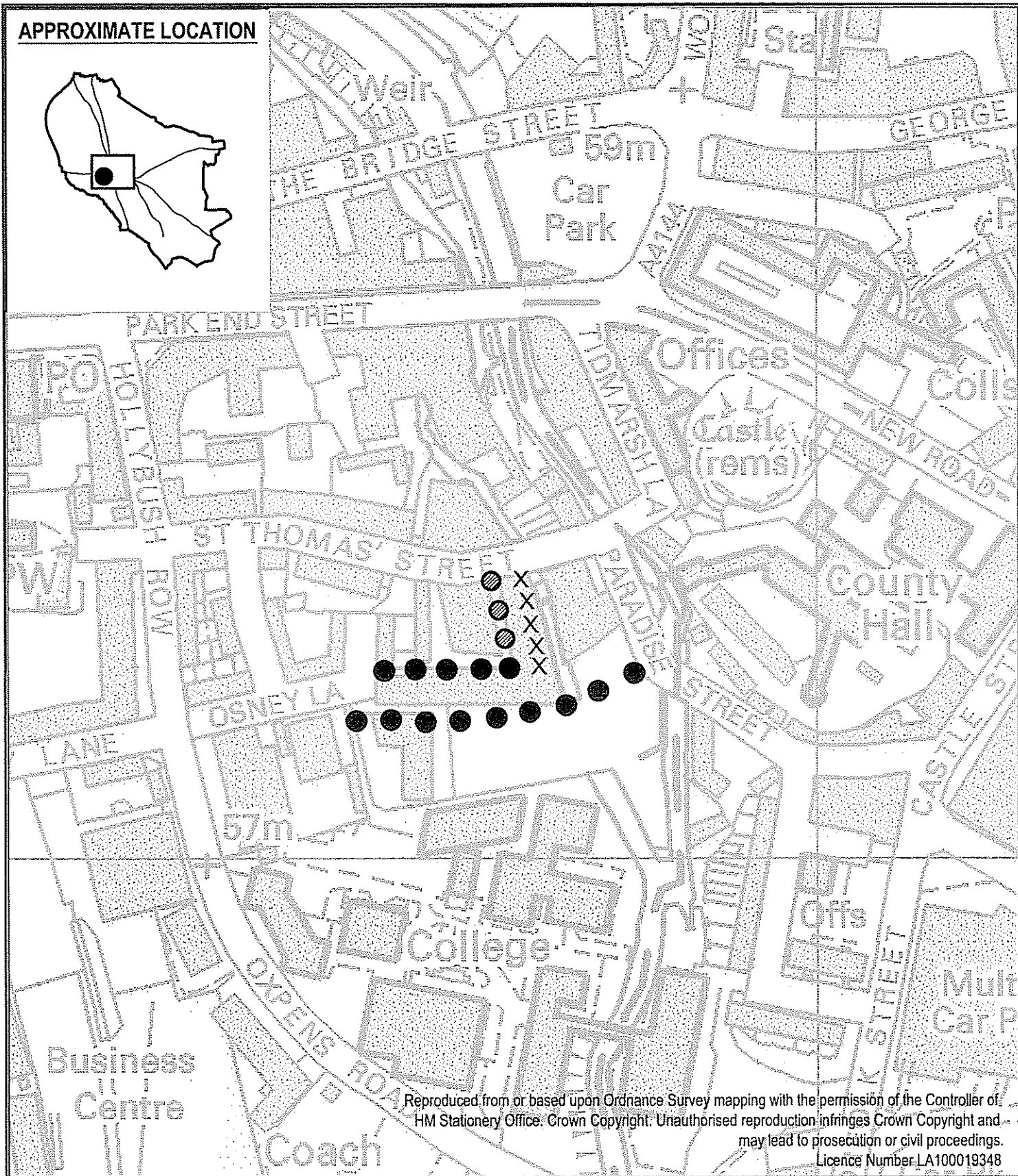
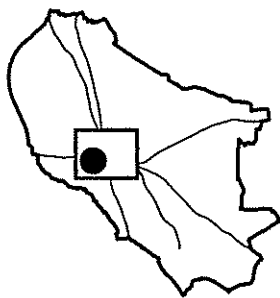
-  Deleted section of Indicative Footpath Route SR.10c
-  New section of Indicative Footpath Route SR.10c



1:5000






APPROXIMATE LOCATION



Reproduced from or based upon Ordnance Survey mapping with the permission of the Controller of HM Stationery Office. Crown Copyright. Unauthorised reproduction infringes Crown Copyright and may lead to prosecution or civil proceedings. Licence Number LA100019348

MOD 415

Amendment to Policy SR.10f St. Thomas' Street near Wareham Stream - Creation of Footpaths and Bridleways

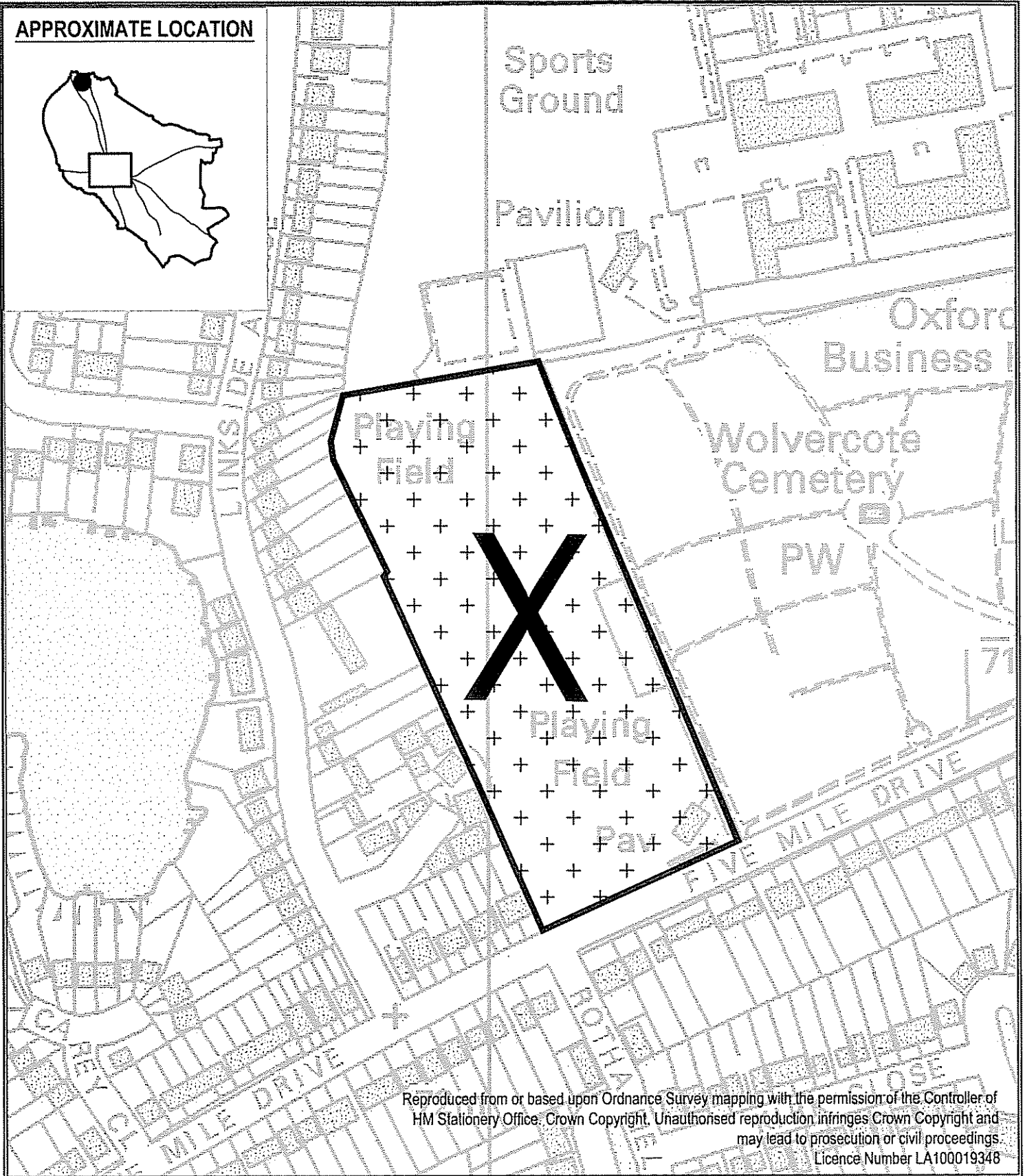
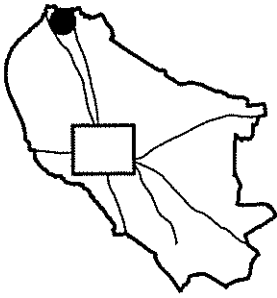
-  Deleted section of Indicative Footpath Route SR.10f
-  New section of Indicative Footpath Route SR.10f
-  Existing section of Indicative Footpath Route SR.10f



1:2500




APPROXIMATE LOCATION

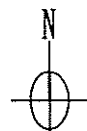


Reproduced from or based upon Ordnance Survey mapping with the permission of the Controller of HM Stationery Office. Crown Copyright. Unauthorised reproduction infringes Crown Copyright and may lead to prosecution or civil proceedings. Licence Number LA100019348

MOD 416

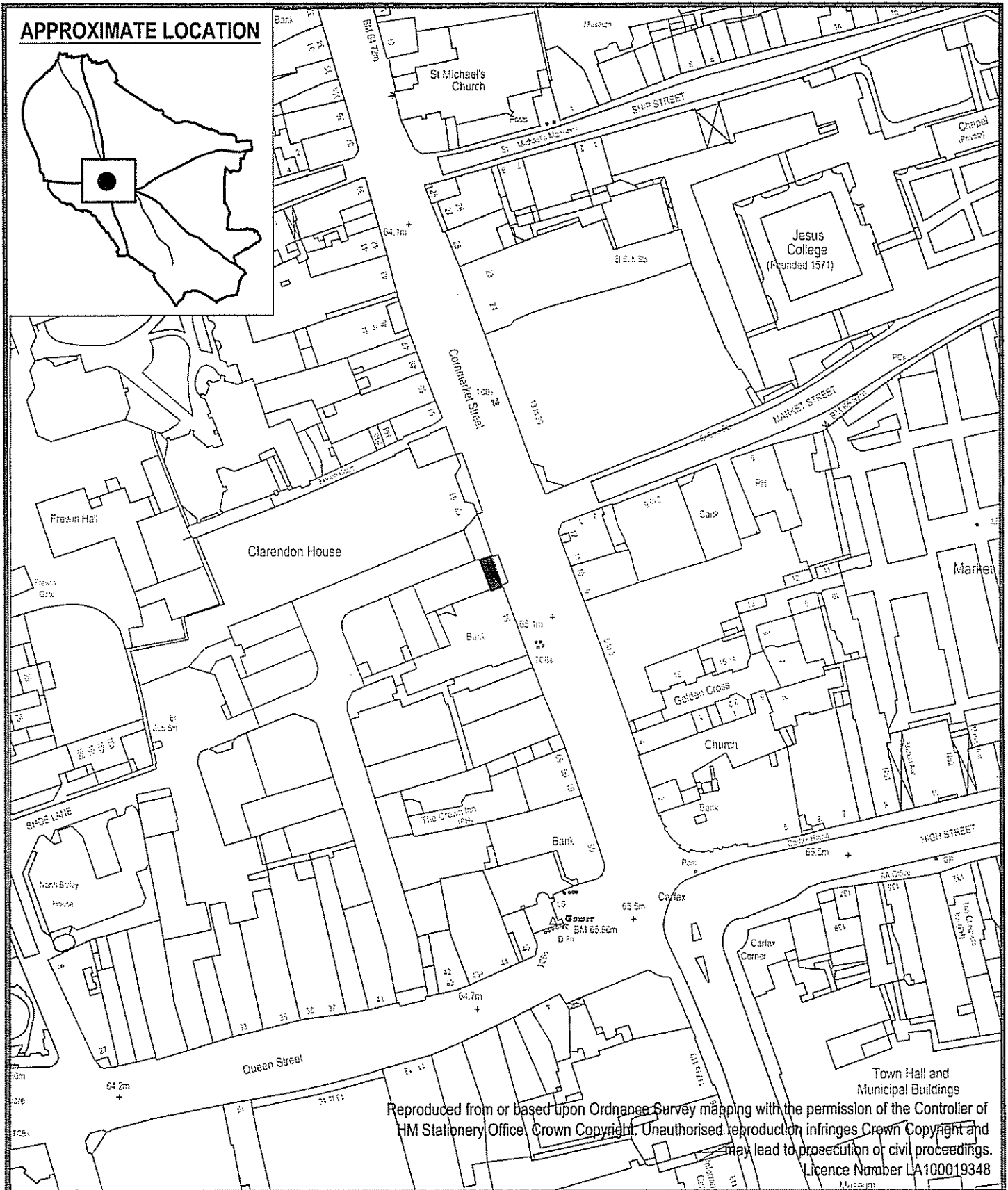
Deletion of Policy SR.14B Proposed Extension to Wolvercote Cemetery, off Five Mile Drive

 Deletion of Extension to Wolvercote Cemetery SR.14B



1:2500

PROPOSED MODIFICATIONS
JUNE 2005



MOD 417

Addition to Policy RC.3 53a Cornmarket Street - Primary Shopping Frontage

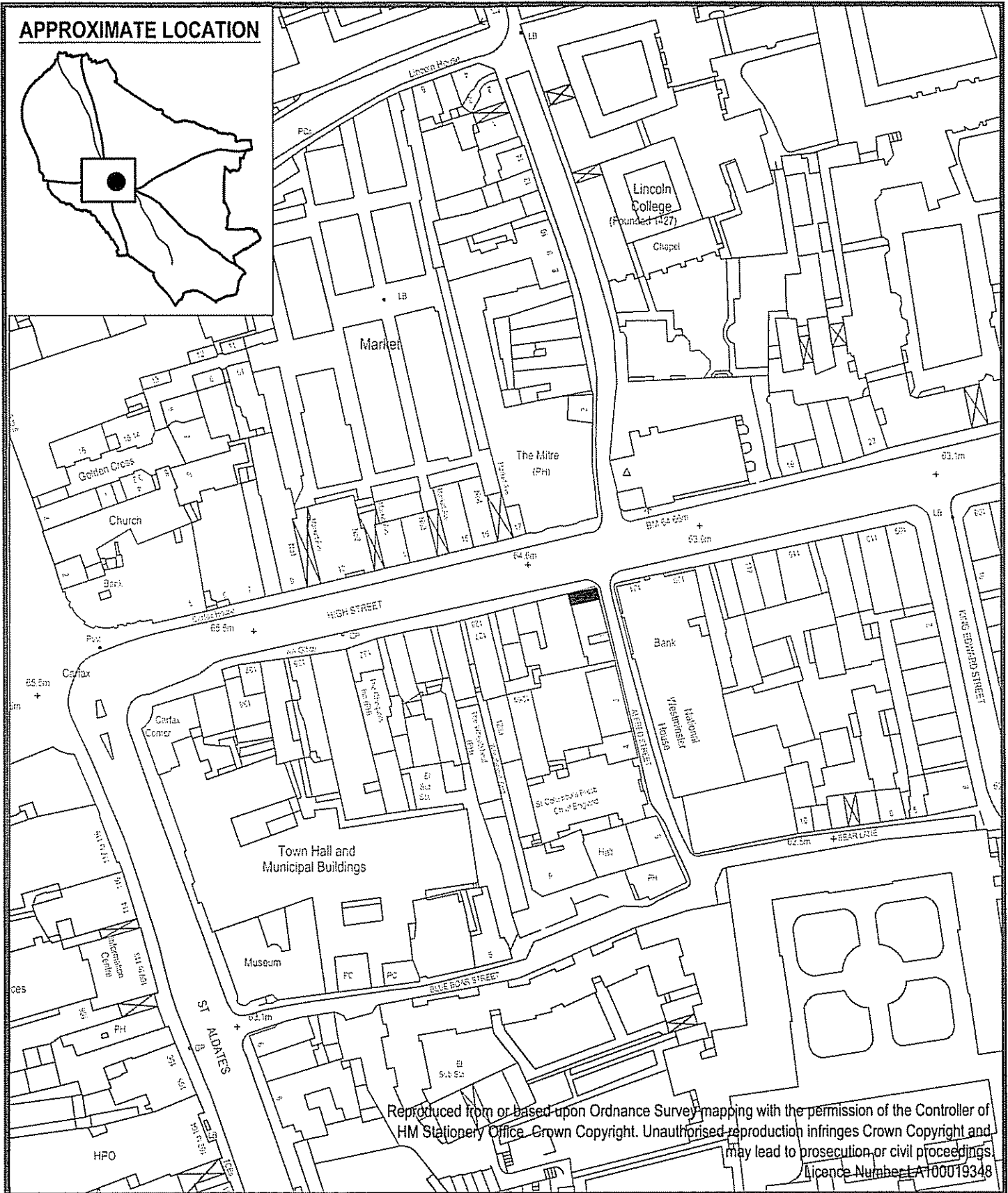
 Add RC.3 designation to 53a Cornmarket Street



1:1250



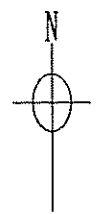
PROPOSED MODIFICATIONS
JUNE 2005



MOD 418

Addition to Policy RC.3 123 High Street - Primary Shopping Frontage

 Add RC.3 designation to 123 High Street



1:1250

PROPOSED MODIFICATIONS
JUNE 2005

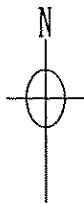


Reproduced from or based upon Ordnance Survey mapping with the permission of the Controller of HM Stationery Office. Crown Copyright. Unauthorised reproduction infringes Crown Copyright and may lead to prosecution or civil proceedings. Licence Number LA100019348

MOD 419

Addition to Policy RC.6 60 High Street - Street Specific Controls

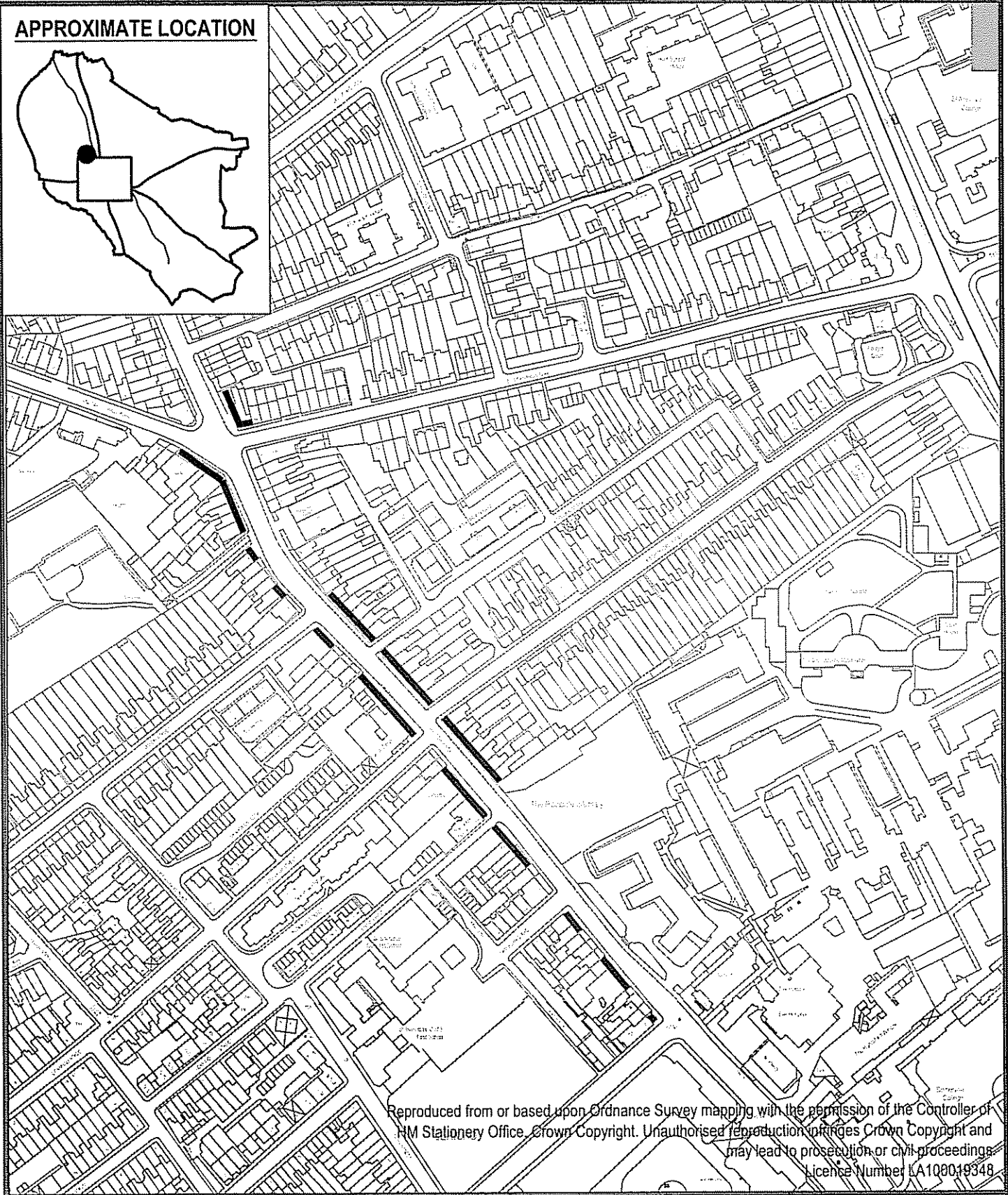
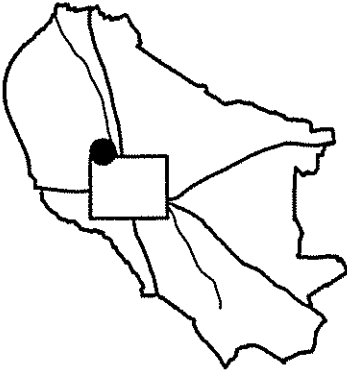
 Add RC.6 designation to 60 High Street



1:1250

PROPOSED MODIFICATIONS
JUNE 2005

APPROXIMATE LOCATION



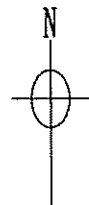
Reproduced from or based upon Ordnance Survey mapping with the permission of the Controller of HM Stationery Office. Crown Copyright. Unauthorised reproduction infringes Crown Copyright and may lead to prosecution or civil proceedings. Licence Number LA100019348

MOD 420

Amendment to Policy RC.6 Walton Street, Jericho - Street Specific Controls



Amend Street Specific Controls Frontage RC.6 on Walton Street

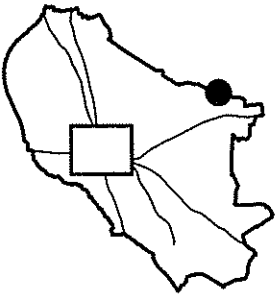


1:2500



PROPOSED MODIFICATIONS
JUNE 2005

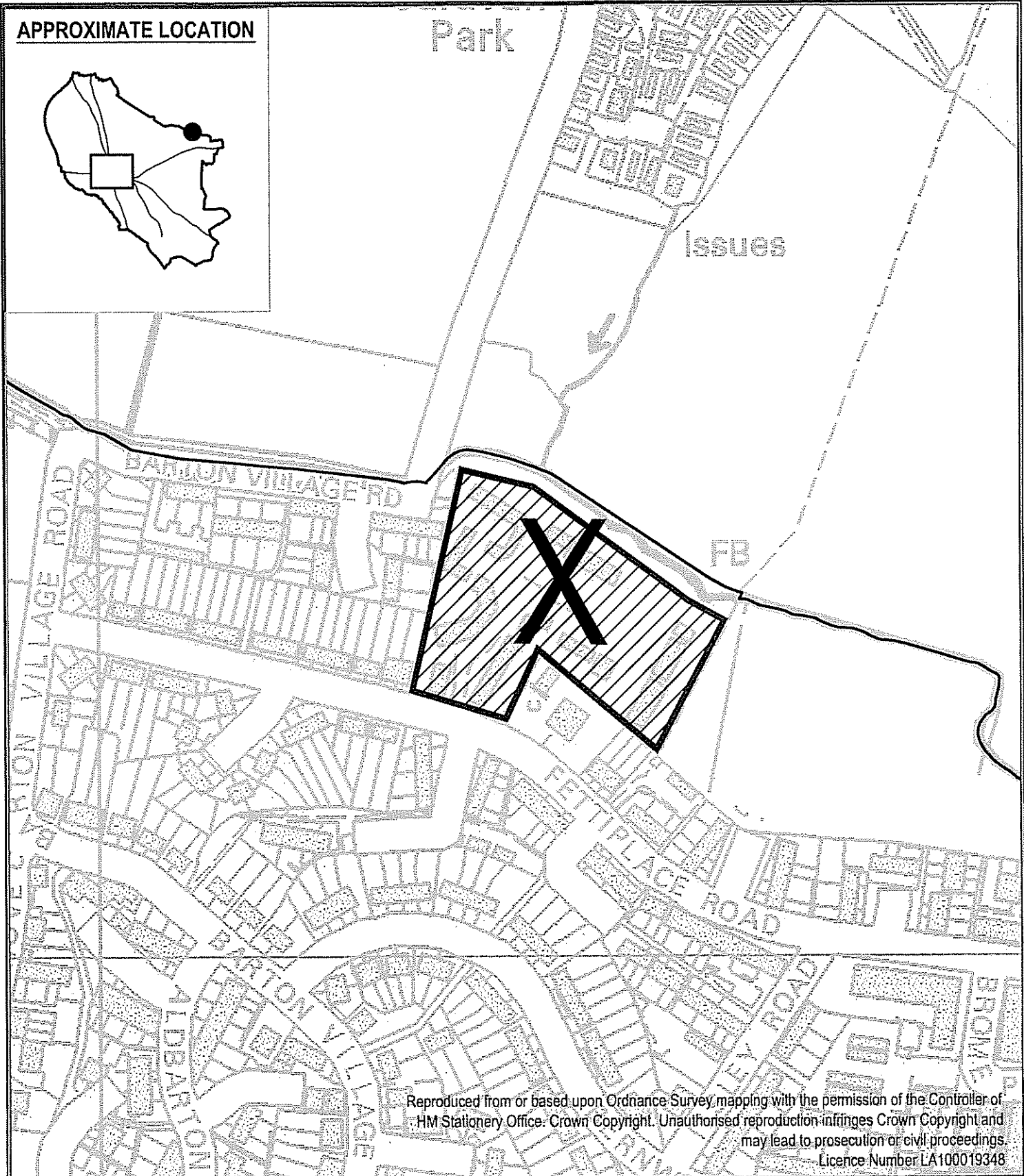
APPROXIMATE LOCATION



Park

ISSUES

FB



Reproduced from or based upon Ordnance Survey mapping with the permission of the Controller of Her Majesty's Stationery Office. Crown Copyright. Unauthorised reproduction infringes Crown Copyright and may lead to prosecution or civil proceedings. Licence Number LA100019348

MOD 421

Deletion of Policy DS.5 Barton Village School Site



Delete Development Site designation DS.5

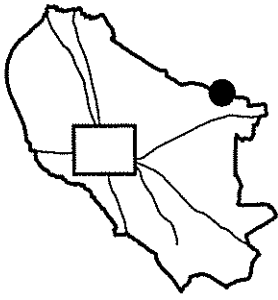


1:2500



PROPOSED MODIFICATIONS
JUNE 2005

APPROXIMATE LOCATION



Reproduced from or based upon Ordnance Survey mapping with the permission of the Controller of HM Stationery Office. Crown Copyright. Unauthorised reproduction infringes Crown Copyright and may lead to prosecution or civil proceedings. Licence Number LA100019348

MOD 422

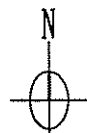
Addition to Policy DS.7A Bertie Place Recreation Ground



Extension to Development Site designation DS.7A



Extent of previous Development Site designation DS.7A

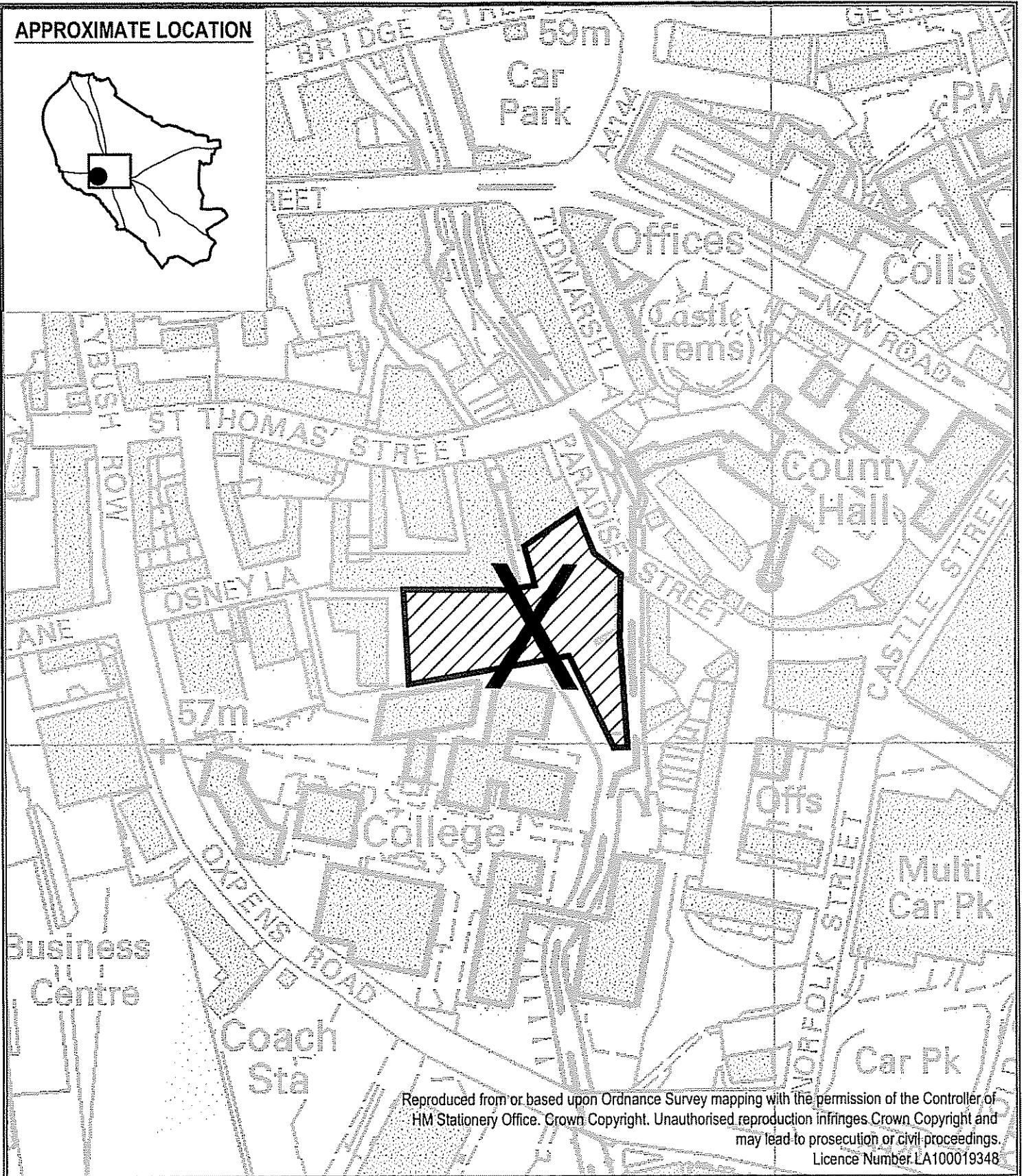
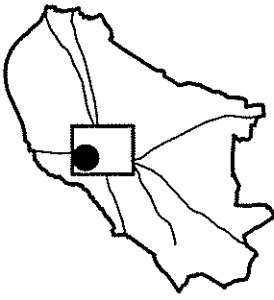


1:2500



PROPOSED MODIFICATIONS
JUNE 2005

APPROXIMATE LOCATION

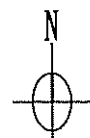


Reproduced from or based upon Ordnance Survey mapping with the permission of the Controller of HM Stationery Office. Crown Copyright. Unauthorised reproduction infringes Crown Copyright and may lead to prosecution or civil proceedings. Licence Number LA100019348

MOD 423

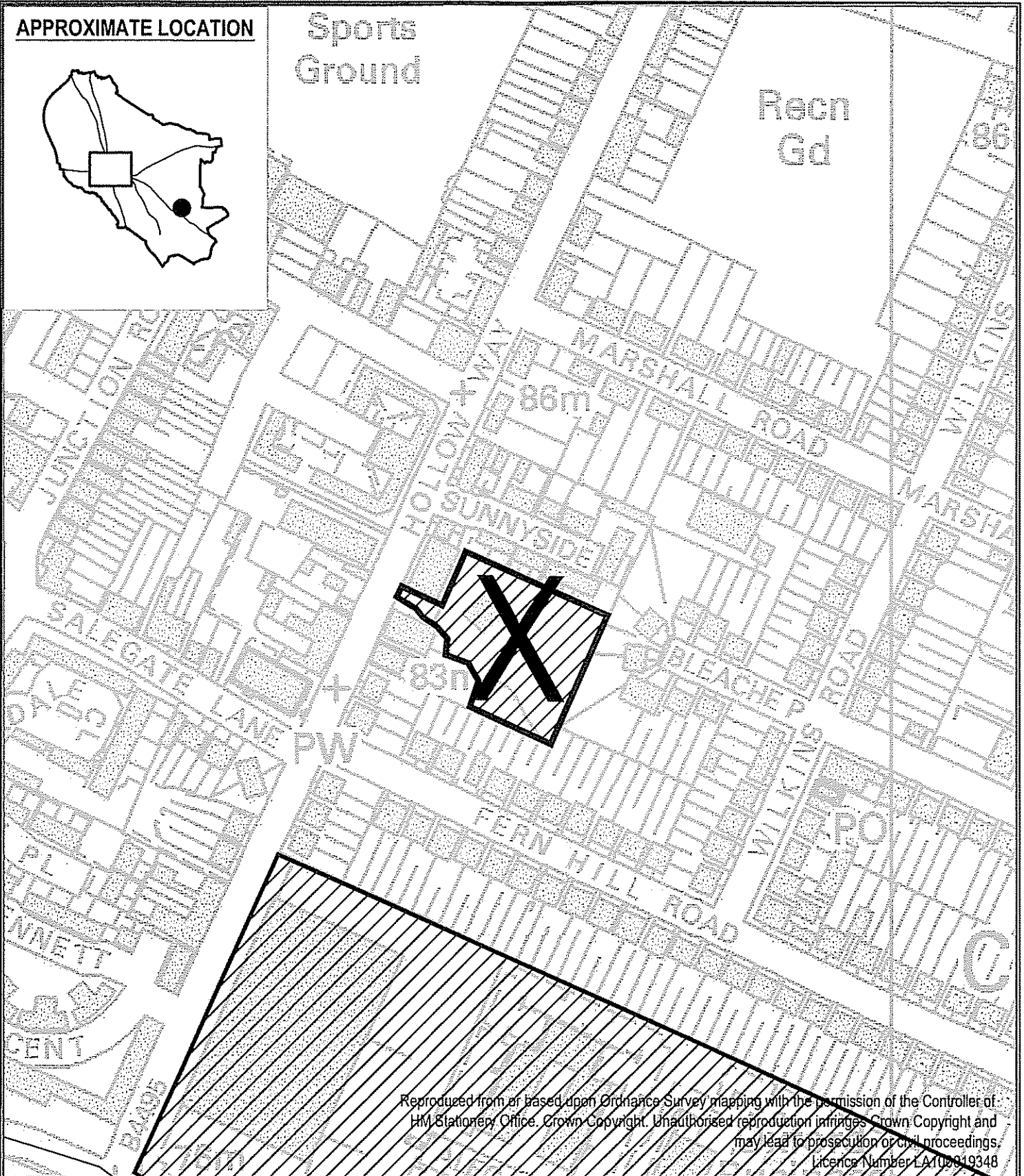
Deletion of Policy DS.11 BT Site, Paradise Street, Mixed Use Development

 Delete Development Site designation DS.11



1:2500

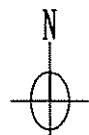




MOD 424

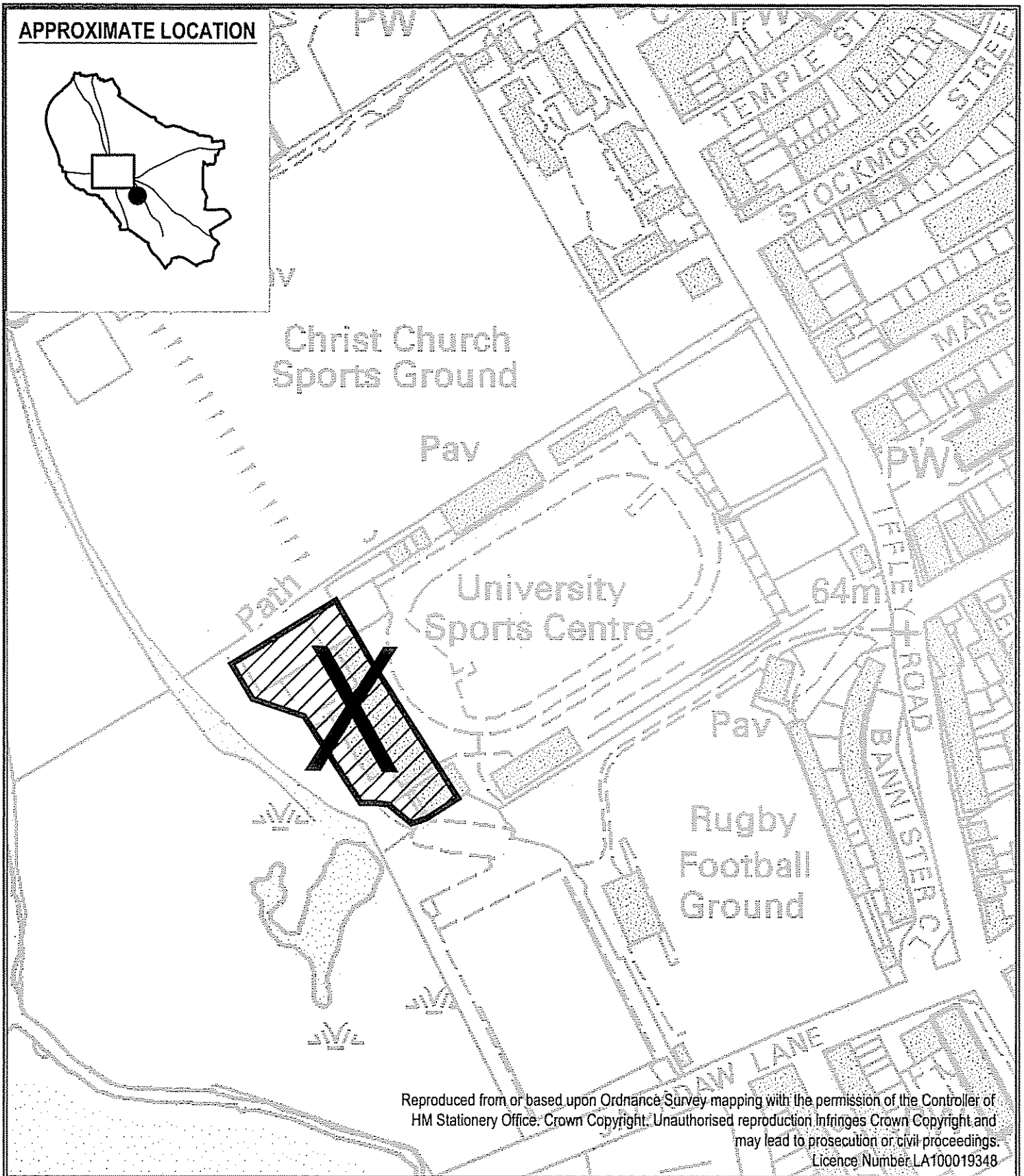
Deletion of Policy DS.26 Garden House Site, Hollw Way, Mixed Use Development

 Delete Development Site designation DS.26



1:2500

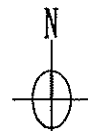




MOD 425

Deletion of Policy DS.34 Iffley Road, University of Oxford's Sports Centre - Recreational Use

 Delete Development Site designation DS.34



1:2500

